

**RESOLUTION NO. 574-12**

**A Resolution of the Commission of the Port of Port Townsend**

**A RESOLUTION AMENDING THE  
PORT OF PORT TOWNSEND COMMISSION DISTRICTS**

**WHEREAS:** RCW 29A.76.010 requires each special purpose district, including the Port of Port Townsend, with a governing body comprised of commission districts to adopt a redistricting plan after receipt of the Federal 2010 census data; and

**WHEREAS:** pursuant to RCW 53.12.010 the commission districts for the Port of Port Townsend must be the same as the commission districts for Jefferson County, and;

**WHEREAS:** redrawn Jefferson County Commission districts were adopted by Jefferson County on December 5, 2011, and;

**WHEREAS:** the Port of Port Townsend is also required to maintain a redistricting plan conforming with the Jefferson County commissioner districts;

**NOW, THEREFORE BE IT HEREBY RESOLVED:** by the Port Commission of the Port of Port Townsend:

1. The Port of Port Townsend Commission District boundaries are hereby confirmed to be the same as the Commission Districts of Jefferson County as determined by Jefferson County Commissioners following the County's receipt of the Federal 2010 census data,
2. The effective date of the Port's confirmation of Port District boundaries is nunc pro tunc to the date of the County's District boundary adoption on December 5, 2011.
3. Said Port Districts are legally described in Exhibit A hereto, which, by this reference, is incorporated herein as if set forth in full.
4. The Commission finds that no Port public hearing is required prior to adoption of this Resolution because this (1) Port's district are statutorily required to conform to the County district boundaries pursuant to RCW 53.12.010 and (2) the County satisfied the public hearing requirement of RCW 29A.76.010 prior to its adoption action.
5. This Resolution supersedes prior Port Resolution No. 368-02, dated April 10, 2002.

**ADOPTED** this 14<sup>th</sup> day of March 2012, by the Commission of the Port of Port Townsend and duly authenticated in open session by the signatures of the Commissioners voting in favor thereof and the Seal of the Commission duly affixed.


**ATTEST:**



David H. Thompson, Secretary




Leif W. Erickson, President



Stephen R. Tucker, Vice President

**APPROVED AS TO FORM:**



\_\_\_\_\_  
Carolyn A. Lake, Goodstein Law Group, PLLC  
Port Attorney



RECEIVED

APR 18 2012

PORT OF PORT TOWNSEND  
ADMINISTRATION OFFICE

**Commissioner Districts**  
(Alternative 2)

**Commissioner District 1**

Commissioner District 1 is described as follows:

All of Voter Precincts 701, 702, 703, 704, 705 and 106

TOGETHER WITH that portion of Voter Precinct 104 and 105 described as follows:

Those portions of Sections 6, 7, 8, 9, 16, 17 and 18 Township 30 North Range 1 West W.M., encompassed by the following describe line:  
Beginning at the intersection of the West line of Section 5 Township 30 North Range 1 West, W.M., and the centerline of Hastings Avenue West;  
thence Westerly and Southerly along the centerline of Hastings Avenue West to the intersection of said centerline with the centerline of Cape George Road;  
thence Southerly and Easterly along the centerline of Cape George Road to the intersection of said road with the centerline of South Discovery Road;  
thence Northerly along the centerline of South Discovery Road to the South line of Voter Precinct 704, said point lying on the Southerly section line of Section 9 Township 30 North Range 1 West W.M.,;  
thence Westerly to the Southwest corner of Voter Precinct 704, said point also being the Southeast corner of the Southwest Quarter of the Southwest Quarter of said Section 9 and a point on the City Limits line of the City of Port Townsend, Jefferson County, Washington;  
thence Northerly along the Westerly line of said City Limits of said City of Port Townsend to the Northeast corner of the Northwest Quarter of the Southwest Quarter of Section 9 Township 30 North Range 1 West W.M.,  
thence Westerly along the center of section line to the West Quarter corner of said Section 9;  
thence Westerly along the center of section line of Section 8 Township 30 North Range 1 West, W.M., to the West Quarter corner of said Section 8;  
thence Northerly along the West section line of Sections 8 and 5 to the Point of Beginning.

All lying in Jefferson County, State of Washington

**Commissioner District 2**

Commissioner District 2 is described as follows:

All of Voter Precincts 104, 105, 301, 303, 304, 305, 401

TOGETHER WITH that portion of Voter Precinct 302 described as follows:

All of Sections 27, 28 and 33 Township 29 North Range 1 West W.M.,  
All of Section 4 Township 28 North Range 1 West W.M., and

*Corrected Legal-1*

Together with those portions of Section 26, and 34 and 35 Township 29 North Range 1 West, W.M., and Sections 3 and 10 Township 28 North Range 1 West, W.M. all lying Westerly of Center Road; and Together with those portions of Section 9 and 16 Township 28 North Range 1 West, W.M., lying Westerly of Center Road and Northerly of State Route 104.

EXCEPT that portion of Voter Precincts 104 and 105 described as follows:

Those portions of Sections 6, 7, 8, 9, 16, 17 and 18 Township 30 North Range 1 West W.M., encompassed by the following describe line:  
Beginning at the intersection of the West line of Section 5 Township 30 North Range 1 West, W.M., and the centerline of Hastings Avenue West; thence Westerly and Southerly along the centerline of Hastings Avenue West to the intersection of said centerline with the centerline of Cape George Road;  
thence Southerly and Easterly along the centerline of Cape George Road to the intersection of said road with the centerline of South Discovery Road;  
thence Northerly along the centerline of South Discovery Road to the South line of Voter Precinct 704, said point lying on the Southerly section line of Section 9 Township 30 North Range 1 West W.M.,;  
thence Westerly to the Southwest corner of Voter Precinct 704, said point also being the Southeast corner of the Southwest Quarter of the Southwest Quarter of said Section 9 and a point on the City Limits line of the City of Port Townsend, Jefferson County, Washington;  
thence Northerly along the Westerly line of said City Limits of said City of Port Townsend to the Northeast corner of the Northwest Quarter of the Southwest Quarter of Section 9 Township 30 North Range 1 West W.M.,  
thence Westerly along the center of section line to the West Quarter corner of said Section 9;  
thence Westerly along the center of section line of Section 8 Township 30 North Range 1 West, W.M., to the West Quarter corner of said Section 8;  
thence Northerly along the West section line of Sections 8 and 5 to the Point of Beginning.

All lying in Jefferson County, State of Washington.

### Commissioner District 3

Commissioner District 3 is described as follows:

All of Voter Precincts 101, 102, 103, 107, 108, 109, 110, 200, 201, 203, 204, 206, 302, 501, 502, 503, 600 and 601

EXCEPT that portion of Voter Precinct 302 described as follows:

All of Sections 27, 28 and 33 Township 29 North Range 1 West W.M.,  
All of Section 4 Township 28 North Range 1 West W.M.,  
And those portions of Section 26, and 34 and 35 Township 29 North Range 1 West, W.M., and Sections 3 and 10 Township 28 North Range 1 West, W.M. all lying Westerly of Center Road;

And those portions of Section 9 and 16 Township 28 North Range 1 West,  
W.M., lying Westerly of Center Road and Northerly of State Route 104.

All lying in Jefferson County, State of Washington.

cc: Adm. }  
Treas. } 12-6-11

JEFFERSON COUNTY  
STATE OF WASHINGTON

In the Matter of Establishing }  
County Commissioner Districts }

RESOLUTION NO 60-11

WHEREAS RCW 29A.76.010 requires each County to periodically redistrict its governmental unit based on population information from the most recent federal decennial census; and

WHEREAS, a federal decennial census was completed in 2010; and

WHEREAS Washington State has forwarded to Jefferson County census information to be used for redistricting purposes; and

WHEREAS RCW 29A.76.010 requires that each County prepare a plan for redistricting within eight months of said census information being received, which deadline is December 8, 2011; and

WHEREAS December 5, 2011 is within the eight month period; and

WHEREAS RCW 29A.76.010 requires the plan for redistricting to be consistent with the following criteria:

- a. Each internal director, council, or commissioner district shall be as nearly equal in population as possible to each and every other such district comprising the municipal corporation, county, or special purpose district, and
- b. Each district shall be as compact as possible, and
- c. Each district shall consist of geographically contiguous area, and
- d. Population data may not be used for purposes of favoring or disfavoring any racial group or political party, and
- e. To the extent feasible and if not inconsistent with the basic enabling legislation for the municipal corporation, county, or district, the district boundaries shall coincide with existing recognized natural boundaries and shall, to the extent possible, preserve existing communities of related and mutual interest; and

WHEREAS, an additional criterion was provided by the Washington Secretary of State's "Guide to Redistricting In 3 Phases," Revised October 2011, which states "It is not possible to adjust population by anything less than a whole census block;" and

WHEREAS, a workshop was held on November 7, 2011 during the County Commissioners' regular open public meeting to provide direction to create three redistricting alternatives consistent with the aforementioned criteria, for subsequent public hearing; and

WHEREAS a public hearing was held on November 28, 2011 after notice was published on November 16 and November 23, said hearing being held in Port Townsend Washington on the proposed redistricting plan which included three options, all of which met the above criteria; and

WHEREAS the Board of Commissioners last adopted a redistricting plan in 2001 with technical adjustments made in 2002; and

WHEREAS the Board of County Commissioners of Jefferson County, Washington, having held a public hearing on the redistricting plan on November 28, 2011, and after a period of at least one week, have reviewed the comments received, deliberated, and concluded that the

Commissioner Districts established by their plan as set out below and meeting the criteria as required should be adopted;

NOW THEREFORE BE IT RESOLVED by the Board of Jefferson County Commissioners that the Commissioner Districts for Jefferson County are established as follows:

Commissioner District 1:

Commissioner District 1 is described as follows:

All of Voter Precincts 701, 702, 703, 704, 705 and 106

TOGETHER WITH that portion of Voter Precinct 104 and 105 described as follows:

Those portions of Sections 6, 7, 8, 9, 16, 17 and 18 Township 30 North Range 1

West W.M., encompassed by the following describe line:

Beginning at the intersection of the West line of Section 5 Township 30 North Range 1 West, W.M., and the centerline of Hastings Avenue West;

thence Westerly and Southerly along the centerline of Hastings Avenue West to the intersection of said centerline with the centerline of Cape George Road;

thence Southerly and Easterly along the centerline of Cape George Road to the intersection of said road with the centerline of South Discovery Road;

thence Northerly along the centerline of South Discovery Road to the South line of Voter Precinct 704, said point lying on the Southerly section line of Section 9 Township 30 North Range 1 West W.M.;

thence Westerly to the Southwest corner of Voter Precinct 704, said point also being the Southeast corner of the Southwest Quarter of the Southwest Quarter of said Section 9 and a point on the City Limits line of the City of Port Townsend, Jefferson County, Washington;

thence Northerly along the Westerly line of said City Limits of said City of Port Townsend to the Northeast corner of the Northwest Quarter of the Southwest Quarter of Section 9 Township 30 North Range 1 West W.M.,

thence Westerly along the center of section line to the West Quarter corner of said Section 9;

thence Westerly along the center of section line of Section 8 Township 30 North Range 1 West, W.M., to the West Quarter corner of said Section 8;

thence Northerly along the West section line of Sections 8 and 5 to the Point of Beginning.

All lying in Jefferson County, State of Washington

See Alternative 2 - fixed  
by Karen Cartmel 4/18/12.  
(Alt 2 is Final Copy)



Commissioner District 2:

Commissioner District 2 is described as follows:

All of Voter Precincts 104, 105, 301, 303, 304, 305, 401

TOGETHER WITH that portion of Voter Precinct 302 described as follows:

All of Sections 27, 28 and 33 Township 29 North Range 1 West W.M.,

All of Section 4 Township 28 North Range 1 West W.M., and

Together with those portions of Section 26 and 34 Township 29 North Range 1 West, W.M., and Sections 3 and 10 Township 28 North Range 1 West, W.M. all lying Westerly of Center Road; and

Together with those portions of Section 9 and 16 Township 28 North Range 1 West, W.M., lying Westerly of Center Road and Northerly of State Route 104.

EXCEPT that portion of Voter Precincts 104 and 105 described as follows:

Those portions of Sections 6, 7, 8, 9, 16, 17 and 18 Township 30 North Range 1 West W.M., encompassed by the following describe line:

Beginning at the intersection of the West line of Section 5 Township 30 North Range 1 West, W.M., and the centerline of Hastings Avenue West;

thence Westerly and Southerly along the centerline of Hastings Avenue West to the intersection of said centerline with the centerline of Cape George Road;

thence Southerly and Easterly along the centerline of Cape George Road to the intersection of said road with the centerline of South Discovery Road;

thence Northerly along the centerline of South Discovery Road to the South line of Voter Precinct 704, said point lying on the Southerly section line of Section 9 Township 30 North Range 1 West W.M.;

thence Westerly to the Southwest corner of Voter Precinct 704, said point also being the Southeast corner of the Southwest Quarter of the Southwest Quarter of said Section 9 and a point on the City Limits line of the City of Port Townsend, Jefferson County, Washington;

thence Northerly along the Westerly line of said City Limits of said City of Port Townsend to the Northeast corner of the Northwest Quarter of the Southwest Quarter of Section 9 Township 30 North Range 1 West W.M.,

thence Westerly along the center of section line to the West Quarter corner of said Section 9;

thence Westerly along the center of section line of Section 8 Township 30 North Range 1 West, W.M., to the West Quarter corner of said Section 8;

thence Northerly along the West section line of Sections 8 and 5 to the Point of Beginning.

All lying in Jefferson County, State of Washington.



Commissioner District 3:

Commissioner District 3 is described as follows:

All of Voter Precincts 101, 102, 103, 107, 108, 109, 110, 200, 201, 203, 204,  
206, 302, 501, 502, 503, 600 and 601

EXCEPT that portion of Voter Precinct 302 described as follows:

All of Sections 27, 28 and 33 Township 29 North Range 1 West W.M.,

All of Section 4 Township 28 North Range 1 West W.M.,

And those portions of Section 26 and 34 Township 29 North Range 1 West,  
W.M., and Sections 3 and 10 Township 28 North Range 1 West, W.M. all lying  
Westerly of Center Road;

And those portions of Section 9 and 16 Township 28 North Range 1 West, W.M.,  
lying Westerly of Center Road and Northerly of State Route 104.

All lying in Jefferson County, State of Washington.

APPROVED AND SIGNED this 5<sup>th</sup> day of December, 2011.


JEFFERSON COUNTY  
BOARD OF COMMISSIONERS

SEAL

  
John Austin, Chairman

  
Phil Johnson, Member

ATTEST:

  
Raina Randall  
Deputy Clerk of the Board

  
David Sullivan, Member

# Commissioner Districts in Eastern Jefferson County

